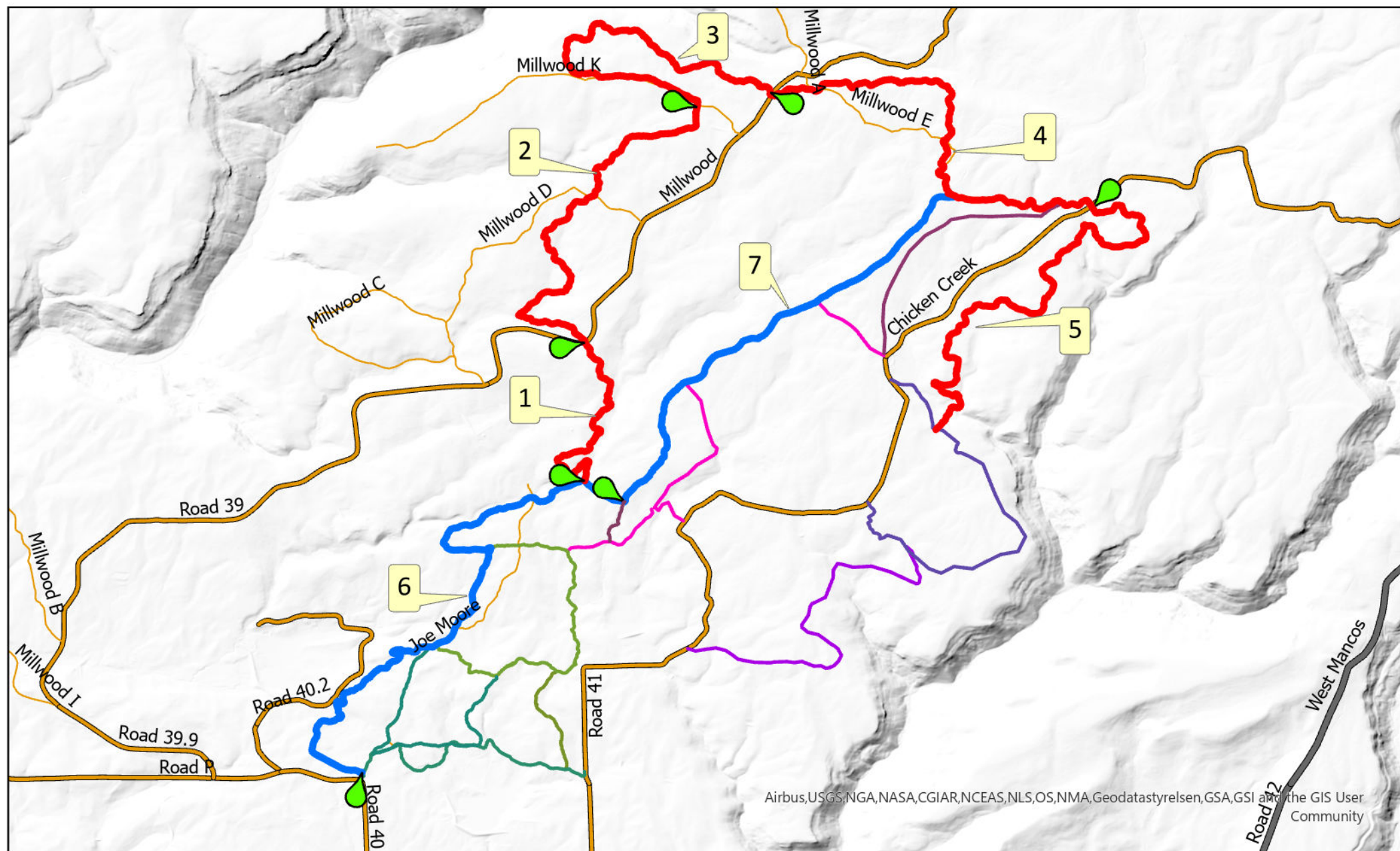
















Chicken Creek System Trail Adopter Segments



- | | | | |
|---|---|--|-----------|
| 1 |   | Lost Chicken 1 -Trailhead to Intersection with Millwood Rd | 1.0 Mile |
| 2 |   | Lost Chicken 2 -Millwood Rd to Haller Reservoir (Millwood K) | 1.75 Mile |
| 3 |   | Lost Chicken 3 -Haller Reservoir (Millwood K) to Upper Millwood Rd | 1.6 Mile |
| 4 |   | Lost Chicken 4 -Upper Millwood Rd to Chicken Creek Road | 1.8 Mile |
| 5 |   | Lost Chicken 5 -Chicken Creek Road to trail Terminus | 2.2 Mile |
| 6 |   | Blue Jay South - Chicken Creek Trailhead to lower Rush Crossing | 2.5 Mile |
| 7 |   | Blue Jay North - Lower Rush to Northern End | 2.0 Mile |